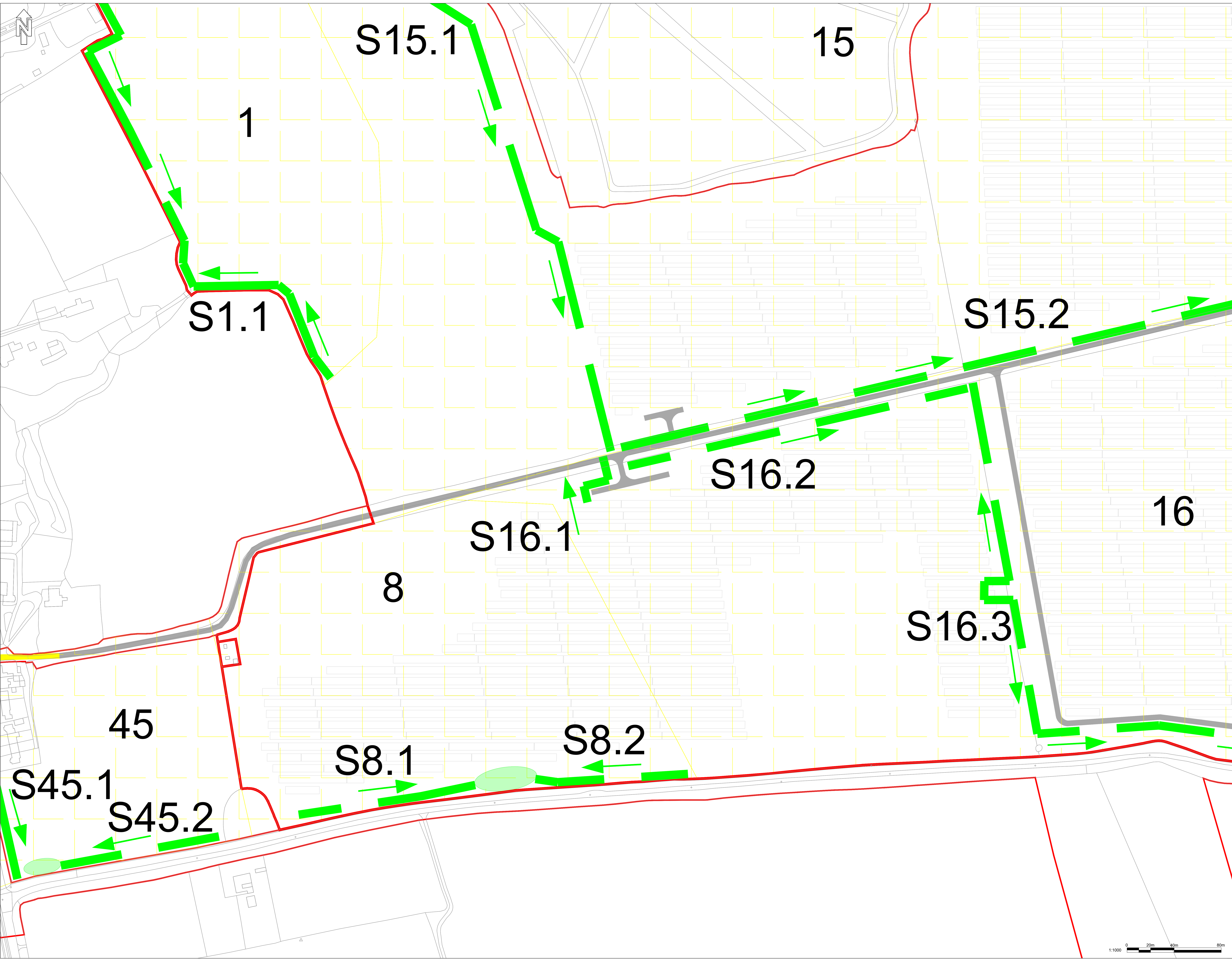


# Gate Burton Energy Park Environmental Statement

Volume 3, Appendix 9-C: Outline Drainage Strategy Part 3  
Document Reference: EN010131/APP/3.3  
January 2023

APFP Regulation 5(2)(a)  
Planning Act 2008  
Infrastructure Planning (Applications: Prescribed Forms and Procedure) Regulations 2009

File name: \\EU1AECOMNET\COMMON\UK\1571\06664324 - GATE BURTON SF DCO090\_CAD\_G0810\_CAD20\_SHEETS\60664324-ACM-ZZ-XX-DR-CE-000001\_DRAINAGE STRATEGY.DWG Last saved by: ALISTAIR GOODFELLOW Last Plot: 2023-01-17  
Project Management Initials: Designer: \_\_\_\_\_ Check: \_\_\_\_\_ Approved: \_\_\_\_\_ ISO A0 841mm x 1189mm



**AECOM**  
PROJECT  
Gate Burton Energy Park

CLIENT  
**Gate Burton ENERGY PARK**

CONSULTANT  
AECOM  
63-77 Victoria Street  
St Albans  
Herts, AL1 3ER  
United Kingdom  
T +44 (0)1727 535000  
www.aecom.com

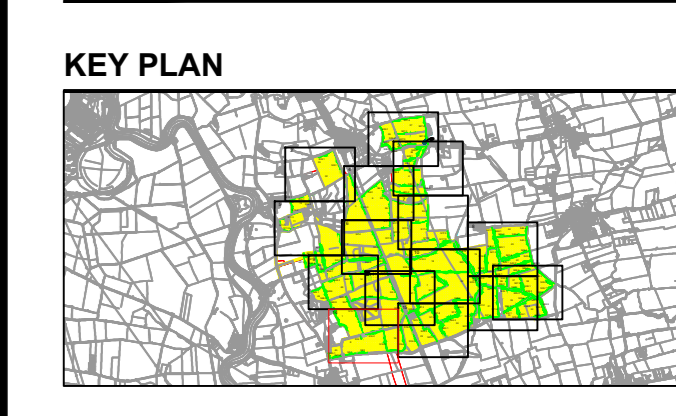
- NOTES
1. Do not scale from the drawing.
  2. All levels shown are in meters Above Ordnance Datum (AOD) unless stated otherwise.
  3. The information on this plan is given without obligation or warranty. No liability of any kind whatsoever is accepted by AECOM for any errors or omissions. Drainage Strategy design indicative and subject to change. The following have been used in the production of this drawing:  
- Proposed Site Plan  
- L-1011-UK01
  4. All proposed levels are indicative and are to be confirmed.
  5. Swale locations are indicative and are to be confirmed. Swales are to maintain a 10m buffer from the nearest watercourse.
  6. Levels taken from LIDAR data for 3D levels.

KEY

- SOLAR ENERGY STORAGE PARK
- SOLAR FIELD AREA
- EXISTING WATERCOURSE
- SWALE (0.6m DEEP)
- INFILTRATION BASIN (0.6m DEEP)
- FIRE WATER STORAGE LAGOON WITH PENSTOCK
- FIREWATER DRAINAGE ROUTE
- SOLAR PANEL
- ACCESS ROADS
- ACCESS ROADS (OPERATION)

ISSUE/REVISION

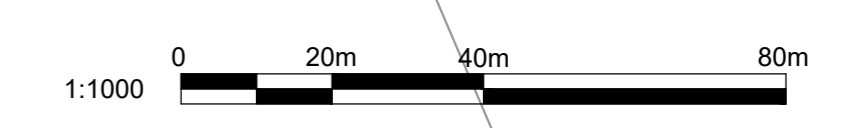
Rev	Date	Detail	By	CR	NR
P02	03.01.23	Panel and Access Road Layout	AG	CR	NM
P01	03.01.23	Final Issue	AG	CR	NM



PROJECT NUMBER  
60664324

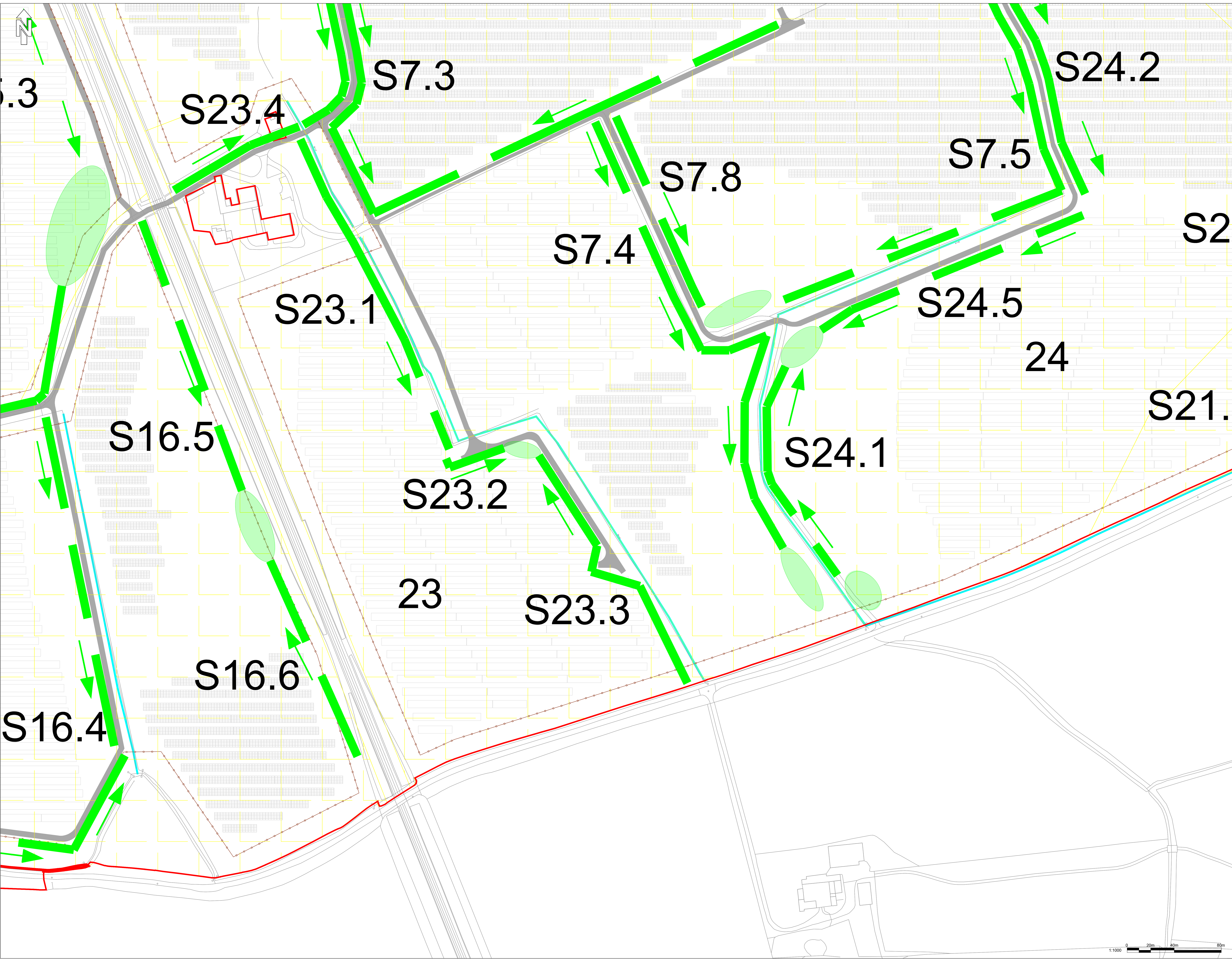
SHEET TITLE  
Gate Burton Energy Park  
Drainage Strategy  
Sheet 14 of 15

SHEET NUMBER  
60664324-ACM-ZZ-XX-DR-CE 0014



This drawing has been prepared for the use of AECOM's client. It may not be used, modified, reproduced or relied upon by third parties, except as agreed by AECOM or as required by law. AECOM accepts no responsibility, and denies any liability, whatsoever, to any party that uses or relies on this drawing without AECOM's express written consent. Do not scale this document. All measurements must be obtained from the stated dimensions.

File name: \\EU\AECOM\NET\CONEM\KUKUSTAY1\06664324-GATE BURTON SF DCO0400\_CAD\_G0810\_CAD20\_SHEET\60664324-ACM-ZZ-XX-DR-CE-00001\_DRAINAGE STRATEGY.DWG  
 Last saved by: AUSTAIR GOODFELLOW  
 Last Printed: 2022-12-14  
 Project Management Initials: Designer: \_\_\_\_\_ Checked: \_\_\_\_\_ Approved: \_\_\_\_\_  
 ISO A0 (841mm x 1189mm)



**AECOM**

PROJECT  
Gate Burton Energy Park

CLIENT  
 Gate Burton ENERGY PARK

CONSULTANT  
AECOM  
63-77 Victoria Street  
St Albans, Herts, AL1 3ER  
United Kingdom  
T +44 (0)1727 535000  
www.aecom.com

- NOTES**
- Do not scale from the drawing.
  - All levels shown are in meters Above Ordnance Datum (AOD) unless stated otherwise.
  - The information on this plan is given without obligation or warranty. No liability of any kind whatsoever is accepted by AECOM for any errors or omissions. Drainage Strategy design indicative and subject to change.
  - The following have been used in the production of this drawing:  
Proposed Site Plan  
- L-1011-UK01
  - All proposed levels are indicative and are to be confirmed.
  - Swale locations are indicative and are to be confirmed. Swales are to maintain a 10m buffer from the nearest watercourse.
  - Levels taken from LIDAR data for 3D levels.

**KEY**

- SOLAR ENERGY STORAGE PARK
- SOLAR FIELD AREA
- EXISTING WATERCOURSE
- SWALE (0.6m DEEP)
- INFILTRATION BASIN (0.6m DEEP)
- FIRE WATER STORAGE LAAGOON WITH PENSTOCK
- FIREWATER DRAINAGE ROUTE
- SOLAR PANEL
- ACCESS ROADS
- ACCESS ROADS (OPERATION)

**ISSUE/REVISION**

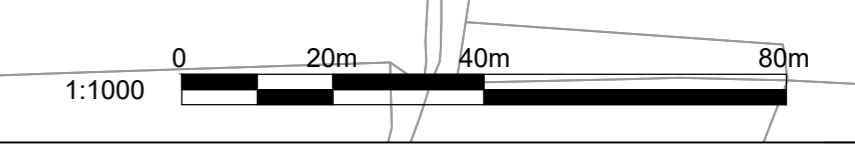
NO	DATE	DESCRIPTION	BY	CHKD

**KEY PLAN**

**PROJECT NUMBER**  
60664324

**SHEET TITLE**  
Gate Burton Energy Park  
Drainage Strategy  
Sheet 15 of 15

**SHEET NUMBER**  
60664324-ACM-ZZ-XX-DR-CE 0015



This drawing has been prepared for the use of AECOM's client. It may not be used, modified, reproduced or relied upon by third parties, except as agreed by AECOM or as required by law. AECOM accepts no responsibility, and denies any liability, whatsoever, to any party that uses or relies on this drawing without AECOM's express written consent. All measurements must be obtained from the stated dimensions.